












# Zehr at Windlestrae Park

STUMP RD

### Legend

-  Soccer
-  Porta Potty
-  Raymond C. Brandt Pine Grove
-  Information Kiosk
-  Stream

### Trails

-  Zehr Trail (0.46 mi)
-  Pine Grove Trail (0.27 mi)
-  Rose Twig - Zehr Upper Trail (0.39 mi)
-  Rose Twig - Zehr Lower Trail (0.16 mi)
-  Paved Trail    Gravel/Natural Trail

Note: Raymond C. Brandt Pine Grove is a picnic area that contains multiple picnic tables, and has direct access to Windlestrae Park Trails



[Click here or scan the QR code for an interactive Parks Map](#)

Windlestrae Rose Twig

RAYMOND C.  
BRANDT  
PINE GROVE

William F. Maule Park  
at Windlestrae